

RESOLUTION NO. 2015-161

**A RESOLUTION OF THE CITY COUNCIL OF THE CITY OF ELK GROVE
APPROVING AND CONFIRMING THE REPORT OF DELINQUENT CHARGES AND
AUTHORIZING THE FINANCE DIRECTOR TO TAKE NECESSARY ACTIONS TO
EFFECTUATE THE LEVY OF DELINQUENT CHARGES
IDENTIFIED IN THE REPORT**

WHEREAS, the City of Elk Grove (the "City") provides certain solid waste and storm drain utility services to its residents; and

WHEREAS, it is in the best interest of the City and all rate payers for the City to pursue the most effective and secure collections actions allowable by law on all delinquent accounts for which such action is permissible under the law; and

WHEREAS, the accounts listed on The Report of Delinquent Charges (the "Report") have not paid amounts owed in a timely fashion and are subject to levy on the tax roll pursuant to Elk Grove Municipal Code Section 3.70.020 (A) and California Health and Safety Code Section 5417 and 5473.11; and


WHEREAS, on June 26, 2015, the account holders of accounts listed in the Report were mailed a notification of the City's intention to consider placement of their delinquent charges on the tax roll at a date and time consistent with this public hearing, and on July 8 and 15, 2015, notice of the hearing was published in the *Elk Grove Citizen*, in accordance with noticing requirements; and

WHEREAS, after a hearing held at the time and place set forth in the notice, the City Council wishes to effectuate the collection of the delinquent charges on the Report through placement of the charges identified therein on the Sacramento County (the "County") tax roll.

NOW, THEREFORE, BE IT RESOLVED that the City Council of the City of Elk Grove hereby approves, confirms and authorizes:

- 1) The foregoing recitals are true and correct and this Council so determines.
- 2) The City Council directs the Director of Finance and Administrative Services to make any amendments to the Report as necessary, removing parcels from the report for which payment has been made before July 31, 2015. The City Council hereby approves, confirms and adopts the Report, amended as authorized and attached hereto as Exhibit A and incorporated herein by reference and determines that each charge is proper and correct.
- 3) The City Council hereby levies the delinquent charges identified in the confirmed Report for Fiscal Year 2015-16 at the amounts listed. The Director of Finance and Administrative Services is hereby authorized and directed to file the Special Assessment roll with the Auditor of the County of Sacramento.
- 4) This Resolution shall take effect immediately upon adoption.

PASSED AND ADOPTED by the City Council of the City of Elk Grove this 22nd day of July 2015.




GARY DAVIS, MAYOR of the
CITY OF ELK GROVE

ATTEST:



JASON LINDGREN, CITY CLERK

APPROVED AS TO FORM:



JONATHAN P. HOBBS,
CITY ATTORNEY

EXHIBIT A
REPORT OF DELINQUENT STORM DRAIN UTILITY CHARGES
AS OF JUNE 1, 2015

CUSTOMER NAME	STREET ADDRESS	APN #	PROPOSED LEVY AMOUNT
	10029 MEADOWDALE WAY	13404200150000	\$ 163.31
	10092 TEDDINGTON WAY	13407200160000	\$ 51.05
	10123 HAMPTON OAK DR	13407100030000	\$ 37.68
	10149 MOSAIC WAY	13209000050000	\$ 39.57
	2033 BASTONA DR	11918600370000	\$ 104.52
	2607 ROCK DOVE WAY	13206200510000	\$ 27.96
	3028 W SONDIESA CT	11916300210000	\$ 51.57
	3320 SONDIESA WAY	11916300430000	\$ 143.54
	3404 HERON LAKE LN	11916600350000	\$ 37.50
	3420 W ISLAND CT	11914200260000	\$ 148.69
	3485 HERON LAKE LN	11916600110000	\$ 163.48
	3612 PACIFICA LN	11914800670000	\$ 24.52
	3724 LAKELAND WAY	11915700050000	\$ 52.40
	4024 SPINDRIFTER LN	11915500580000	\$ 38.99
	4101 VENICE CT	11910900070000	\$ 26.38
	4208 WOODWILLOW LN	11918400320000	\$ 154.83
	4224 WOODWILLOW LN	11918400360000	\$ 171.33
	4418 MAPLEPLAIN AVE	11909500830000	\$ 26.22
	4628 STORY WAY	11908000410000	\$ 193.27
	4717 NORIKER DR	13210400570000	\$ 51.05
	4776 CLEARY CIR	13213900200000	\$ 62.72
	4860 GARDEN HOMES PL	11901720120021	\$ 173.25
	4913 EFTHEMIA WAY	11907100040000	\$ 64.64
	4956 VALLEY WILLOW WAY	11906100430000	\$ 26.17
	5005 OPAL CREEK CT	11905900800000	\$ 104.60
	5014 SOUTHGLEN CT	11905800330000	\$ 78.70
	5017 OPAL CREEK CT	11905900760000	\$ 24.52
	5100 BEECHURST CT	11708000200000	\$ 24.53
	5212 MISTY MEADOW WAY	11907400680000	\$ 38.99
	5231 DEEPDALE WAY	11708200480000	\$ 51.13
	5239 MISTY MEADOW WAY	11907400300000	\$ 166.41
	5421 BLUE SAPPHIRE WAY	11910600300000	\$ 48.01

EXHIBIT A
REPORT OF DELINQUENT STORM DRAIN UTILITY CHARGES
AS OF JUNE 1, 2015

CUSTOMER NAME	STREET ADDRESS	APN #	PROPOSED LEVY AMOUNT
	5617 HEATHER FIELD WAY	13208600260000	\$ 167.80
	5624 HEATHER FIELD WAY	13208600470000	\$ 63.65
	5826 ZOLLER CT	13211300630000	\$ 65.27
	6204 BROCKENHURST DR	11911500980000	\$ 167.60
	6412 LAGUNA MIRAGE LN	11916201350000	\$ 40.14
	6432 CONTENTE WAY	11905700210000	\$ 166.18
	6534 OSCAR CIR	13209401090000	\$ 168.14
	6705 PENINSULA WAY	11611100040000	\$ 76.99
	6764 ALAMAR WAY	11609901020000	\$ 172.28
	6816 SPRINGRIDGE WAY	11611200180000	\$ 64.64
	6900 VERDURE WAY	11603700100000	\$ 76.99
	6912 FALL WAY	11603800500000	\$ 39.80
	6952 ROMANZO WAY	11609000120000	\$ 39.33
	7004 SPRINGRIDGE WAY	11611200070000	\$ 136.10
	7005 SPRINGMONT DR	11604300630000	\$ 100.73
	7024 SPRINGMONT DR	11604300710000	\$ 39.21
	7111 SUTHERLAND WAY	11604000130000	\$ 51.04
	7115 BACKER CT	11604400150000	\$ 52.02
	7515 SONG SPARROW WAY	11611900330000	\$ 53.10
	7702 RIVER OTTER WAY	11611500440000	\$ 165.76
	7709 LINEAGE CT	11611500520000	\$ 39.51
	7827 RIVER OTTER WAY	11611500260000	\$ 39.56
	8154 PRIMOAK WAY	11603500180000	\$ 166.45
	8222 PRIMOAK WAY	11603500350000	\$ 164.06
	9140 W STOCKTON BLVD	11600500110000	\$ 166.43
	8280 WOODDED BROOK DR	11613300200000	\$ 64.40
	8292 LAGUNA BROOK WAY	11613600020000	\$ 26.17
	8300 FOX HOUND CIR	11607300300000	\$ 37.68
	8410 SERAFINO CT	12106800030000	\$ 149.71
	8421 ANTHEMIS CT	11512300850000	\$ 39.73
	8429 MOUNTAIN BELL CT	11516200100000	\$ 49.98
	8440 WATER POPPY WAY	11512300800000	\$ 65.27

EXHIBIT A
REPORT OF DELINQUENT STORM DRAIN UTILITY CHARGES
AS OF JUNE 1, 2015

CUSTOMER NAME	STREET ADDRESS	APN #	PROPOSED LEVY AMOUNT
	8469 LAVENDER WAY	11515301070000	\$ 37.68
	8481 CEONOTHUS CT	11515300100000	\$ 119.67
	8501 DEODAR CREST CT	11602410090000	\$ 64.63
	8531 NARCISSUS CT	11513000310000	\$ 38.93
	8533 CHERRY CREST CT	11602100370000	\$ 93.86
	8587 ELK WAY	11602320400000	\$ 166.79
	8612 BRODIE CT	12503800540000	\$ 165.37
	8617 LODESTONE CIR	12503400360000	\$ 40.65
	8629 BLACK KITE DR	11514000210000	\$ 135.44
	8639 CHERRINGTON LN	12202700240000	\$ 58.32
	8674 MINOAN CT	11514600750000	\$ 24.53
	8683 TENNIS CLUB CT	11609500980000	\$ 91.16
	8684 MOSS AGATE CT	11711000740000	\$ 40.05
	8701 REDWOOD GROVE WAY	11515600010000	\$ 26.14
	8701 VALLEY OAK LN	12503400810000	\$ 148.98
	8712 CELERY CT	12504200030000	\$ 37.68
	8724 CRUCERO DR	11601700130000	\$ 51.05
	8727 AVIARY WOODS WAY	11515600430000	\$ 179.13
	8732 ARMAGH CT	12503600840000	\$ 166.64
	8733 LODESTONE CIR	12503400050000	\$ 165.58
	8736 ELK WAY	11601600670000	\$ 166.19
	8737 BADER RD	12202500030000	\$ 166.39
	8755 LOS BANOS WAY	11601880030000	\$ 93.89
	8776 BOYSENBERRY WAY	11515700170000	\$ 50.68
	8801 HALVERSON DR	11601510160000	\$ 93.51
	8813 LA PRADA CT	13203600400000	\$ 146.79
	8817 HALVERSON DR	11601510200000	\$ 24.52
	8863 SHARKEY AVE	12500930240000	\$ 179.97
	8878 AHMED AVE	12504330200000	\$ 38.99
	8929 DONTREE WAY	13403140150000	\$ 37.68
	8951 SEDGEWICK CT	11607400430000	\$ 25.82
	8978 ASHMORE WAY	11607400360000	\$ 37.68

EXHIBIT A
REPORT OF DELINQUENT STORM DRAIN UTILITY CHARGES
AS OF JUNE 1, 2015

CUSTOMER NAME	STREET ADDRESS	APN #	PROPOSED LEVY AMOUNT
	8979 BERTWIN WAY	11912800170000	\$ 166.14
	8979 CAMPBELL RD	12700200050000	\$ 166.56
	8991 BRAMBLEWOOD WAY	11908800270000	\$ 24.52
	8996 BERYL CREEK WAY	11905900400000	\$ 24.52
	8998 GENERATIONS DR	11612000230000	\$ 170.02
	9008 ALLBRITTON WAY	11919000510000	\$ 39.32
	9017 LAGUNA PLACE WAY	11908500190000	\$ 64.84
	9041 WESTPARK DR	13406900440000	\$ 165.52
	9042 OLD CREEK DR	11909601060000	\$ 24.52
	9058 HEATHER RIDGE CT	11604800910000	\$ 121.46
	9079 CLYDESDALE CT	12702200320000	\$ 153.78
	9100 PLAZA PARK DR	13403430080000	\$ 24.52
	9117 OLD CREEK DR	11908601000000	\$ 77.06
	9121 POLHEMUS DR	12502010110000	\$ 160.90
	9124 BRISTOL PLAZA WAY	12105500640000	\$ 37.68
	9159 SPLENDIDO WAY	11608000460000	\$ 123.22
	9171 BEARINT WAY	11913200540000	\$ 37.68
	9186 BUNGALOW WAY	11610900920000	\$ 166.68
	9196 GROVE ST	13400830280000	\$ 183.65
	9209 TRENHOLM DR	11608300020000	\$ 24.52
	9238 LAGUNA POINTE WAY	11914100030000	\$ 39.33
	9256 BALBOA PARK WAY	12106800260000	\$ 37.68
	9258 LAGUNA POINTE WAY	11914100080000	\$ 152.40
	9263 EUTHALIA CT	11916900160000	\$ 37.67
	9271 LOS TORRES DR	11601860470000	\$ 39.52
	9272 KLIEVER WAY	13406100440000	\$ 37.68
	9289 FOX SPRINGS WAY	12707300480000	\$ 52.57
	9302 LOS TORRES DR	11602060090000	\$ 137.01
	9314 SCOTTVIEW CT	11606500250000	\$ 167.48
	9318 LANCASHIRE CT	11908900190000	\$ 37.68
	9344 SILVERBEND LN	12708100200000	\$ 78.46
	9409 CANMOOR CIR	11918300520000	\$ 166.73

EXHIBIT A
REPORT OF DELINQUENT STORM DRAIN UTILITY CHARGES
AS OF JUNE 1, 2015

CUSTOMER NAME	STREET ADDRESS	APN #	PROPOSED LEVY AMOUNT
	9411 MARY ELLEN WAY	12501850110000	\$ 39.54
	9430 MARIS LN	12703400030000	\$ 152.14
	9439 CASTLEVIEW DR	11911300550000	\$ 64.63
	9451 BEAVERTON CT	12705600580000	\$ 39.51
	9471 BERKLEY GLEN WAY	12705700040000	\$ 37.68
	9472 TRIATHLON LN	11920300560000	\$ 119.65
	9491 WINDRUNNER LN	11914400120000	\$ 39.57
	9501 BATEY AVE	12502620130000	\$ 163.82
	9505 CANMOOR CIR	11918300910000	\$ 24.62
	9516 ROSSPORT WAY	12705900240000	\$ 24.52
	9521 LAGUNA LAKE WAY	11906600080000	\$ 26.48
	9528 EMERALD PARK DR	12502910070004	\$ 180.42
	9548 SURRITT WAY	13408300240000	\$ 37.68
	9557 ELK GROVE FLORIN RD	12501630170000	\$ 37.68
	9573 BIG TIMBER DR	11608700540000	\$ 178.29
	9590 ROAN FIELDS PL	12706700130000	\$ 104.91
	9617 GLACIER CREEK WAY	12707700410000	\$ 39.57
	9641 GLACIER CREEK WAY	12707700350000	\$ 41.69
	9648 KENT ST	13400810050000	\$ 78.31
	9686 JAN MARIE WAY	13404700310000	\$ 39.51
	9707 BRADSHAW RD	13401100800000	\$ 152.77
	9715 CRISTELLA CT	13211100490000	\$ 104.44
	9744 BOVILL DR	13408300110000	\$ 37.67
	9768 CLUB PARK DR	13204700100000	\$ 50.67
	9813 VISTA GRANDE WAY	13203500150000	\$ 167.14
	9857 NOVARA WAY	13207800260000	\$ 163.88
	6910 BRYAN CT	13213800710000	\$ 65.38
	8515 PINEDROPS CT	11515800080000	\$ 39.76
	10149 CLAIRINA WAY	13213500310000	\$ 26.18
	10166 CLAIRINA WAY	13213500170000	\$ 40.76
	8908 WHITE STAR WAY	11911000870000	\$ 31.65
	3021 TURNBUCKLE CIR	13204500240000	\$ 51.05

**EXHIBIT A
REPORT OF DELINQUENT STORM DRAIN UTILITY CHARGES
AS OF JUNE 1, 2015**

CUSTOMER NAME	STREET ADDRESS	APN #	PROPOSED LEVY AMOUNT
	8609 ALISSA WAY	11517600280000	\$ 37.68
	9296 ORANGE CREST CT	11602410420000	\$ 25.94
	4104 MARSEILLE CT	11910900620000	\$ 37.68
	9145 CAMDEN LAKE WAY	11605200090000	\$ 119.66
	10351 KATIE CT	13209800290000	\$ 37.68
	9376 OREO RANCH CIR	13409500610000	\$ 119.66
	9429 SILVER BRIDLE WAY	11920600490000	\$ 150.18
	10121 VAN BROCKLIN WAY	13215900400000	\$ 70.80
	8705 TULARE CT	11601860390000	\$ 90.39
	8934 BECKINGTON DR	11614500030000	\$ 39.56
	9251 KLJEVER WAY	13400840270000	\$ 201.31
	9848 FALCON MEADOW DR	13405900280000	\$ 24.52
	8529 BIRCH CREST CT	11602100200000	\$ 77.07
	9370 RAINBOW FALLS WAY	12707401010000	\$ 36.36
	6325 CANYON CREEK WAY	11908600140000	\$ 166.28
	7005 SANTAREM CT	13215400840000	\$ 150.97
	10167 MOSAIC WAY	13209000090000	\$ 107.01
	8415 JORDAN RANCH RD	12109900210000	\$ 39.57
	9046 DUOVO WAY	11608100200000	\$ 90.96
	5418 TARKENTON CT	13214400140000	\$ 67.28
	8161 POND BROOK WAY	11613500510000	\$ 178.93
	4621 MYKONOS WAY	11910000680000	\$ 167.95
	10344 HITE CIR	13216900150000	\$ 293.15
	8357 LAPORTE WAY	11518600520000	\$ 51.05
	7108 ELVORA WAY	13215400150000	\$ 38.99
	9441 GOLDEN PLOVER WAY	13407600200000	\$ 26.18
	4621 MILLNER WAY	13217300370000	\$ 67.28
	2904 W PINTAIL WAY	13205000310000	\$ 74.41
	9653 SEA CLIFF WAY	11920500410000	\$ 155.59
	9333 MIKO CIR	12110300110000	\$ 26.55
	8400 RED FOX WAY	11610800340000	\$ 149.35
	8921 SPRINGHURST DR	11607100340000	\$ 152.97

EXHIBIT A
REPORT OF DELINQUENT STORM DRAIN UTILITY CHARGES
AS OF JUNE 1, 2015

CUSTOMER NAME	STREET ADDRESS	APN #	PROPOSED LEVY AMOUNT
	6828 RIO TEJO WAY	13213000250000	\$ 26.18
	5501 ROWSER WAY	13214700110000	\$ 76.99
	4216 ZACCARO WAY	11919600470000	\$ 91.94
	2809 BERTOLANI CIR	11917800670000	\$ 64.44
	10507 CANADEO CIR	13217700230000	\$ 72.30
	10261 NEVERS WAY	13217600340000	\$ 71.68
	9401 LAGUNA POINTE WAY	11914100770000	\$ 52.38
	8813 OMAR CT	12504330470000	\$ 24.52
	9448 STONE SPRINGS DR	12707800420000	\$ 52.38
	9237 BEACH HAVEN CT	11917000470000	\$ 26.38
	7211 BEAVER FALLS WAY	11607600330000	\$ 63.00
	8883 WESTSIDE WAY	11914000400000	\$ 52.58
	9404 DANTE CT	12707400590000	\$ 168.08
	5124 DIPPER WAY	11907100680000	\$ 166.18
	5407 DUTCH IRIS CT	13211500420000	\$ 149.34
	9123 HAUSSMANN ST	11913900080000	\$ 133.80
	5308 LAGUNA PARK DR	11907000250000	\$ 39.72
	8128 LAGUNA BROOK WAY	11613500730000	\$ 64.64
	10124 PASSARO WAY	13215600110000	\$ 38.64
	9839 FARRIS LN	12700700230000	\$ 166.06
	8960 FIFE CT	12709500170000	\$ 24.52
	8272 CRYSTAL WALK CIR	11615000100000	\$ 38.98
	8920 LAGUNA STAR DR	11911000090000	\$ 39.56
	5131 LAGUNA PARK DR	11907100820000	\$ 165.02
	9128 BRISTOL PLAZA WAY	12105500650000	\$ 26.14
	10417 HITE CIR	13216800230000	\$ 326.96
	9917 FALCON MEADOW DR	13404400550000	\$ 27.68
	5512 TARKENTON CT	13214400200000	\$ 72.30
	9512 DUNKERRIN WAY	11603601180000	\$ 37.68
	8647 TRUMPET CT	11518300540000	\$ 38.88
	6419 SILVER HAWK WAY	11911000750000	\$ 154.74
	8101 FANGIO CT	11612300550000	\$ 113.34

EXHIBIT A
REPORT OF DELINQUENT STORM DRAIN UTILITY CHARGES
AS OF JUNE 1, 2015

CUSTOMER NAME	STREET ADDRESS	APN #	PROPOSED LEVY AMOUNT
	9594 GURNEY CT	11612200330000	\$ 78.84
	10150 CALVINE RD	12202601290000	\$ 121.46
	2362 MARITIME DR	11919200430000	\$ 537.56
	8670 TENNIS CLUB CT	11609501020000	\$ 37.68
	9861 SILVERGATE LN	12708300160000	\$ 25.96
	9400 CASTLEVIEW DR	11911300460000	\$ 39.56
	9461 TRIATHLON LN	11918800550000	\$ 30.86
	9628 HOLLY GLEN WAY	13210000420000	\$ 107.32
	9360 ARIEL CT	11610000290000	\$ 166.34
	9240 MAPLEVIEW WAY	11603800070000	\$ 87.05
	9623 HAHN WAY	13218100450000	\$ 32.56
	5500 ANCHOR BAY WAY	11712700620000	\$ 24.53
	9266 LOUIS ST	12709800740000	\$ 166.18
	9641 NATURE TRAIL WAY	13206000520000	\$ 169.88
	8748 GESSNGER DR	11518500430000	\$ 167.48
	9625 KENT ST	13400710160000	\$ 165.50
	5217 KUNGSTING WAY	13216200520000	\$ 71.72
	6937 RIO TEJO WAY	13212900890000	\$ 24.53
	10348 STOECKER WAY	13217200130000	\$ 71.78
	6332 LAGUNA MIRAGE LN	11916200210000	\$ 150.82
	7400 RIO TAMEGA DR	13218300030000	\$ 41.28
	8999 NEPONSET DR	12709801010000	\$ 39.33
	8409 BLACKMAN WAY	11613000430000	\$ 52.66
	4600 CROWN BENCH CIR	13218000050000	\$ 37.68
	9080 LAGUNA MAIN ST	11911100930001	\$ 372.54
	8893 ADUR RD	11615200100000	\$ 134.38
	9444 BLDG 020 HARBOUR POINT DR	11921100020020	\$ 169.16
	9444 BLDG 020 HARBOUR POINT DR	11921100020021	\$ 170.20
	9444 BLDG 019 HARBOUR POINT DR	11921100020011	\$ 166.40
	8679 HERITAGE HILL DR	12109000060000	\$ 24.52
	2836 HINTON CIR	11917800710000	\$ 39.32
	8852 IMRAY WAY	11615200330000	\$ 163.44

**EXHIBIT A
REPORT OF DELINQUENT STORM DRAIN UTILITY CHARGES
AS OF JUNE 1, 2015**

CUSTOMER NAME	STREET ADDRESS	APN #	PROPOSED LEVY AMOUNT
	9174 JAMEL CT	11913100110000	\$ 37.68
	9635 ELK GROVE FLORIN RD	12501410290000	\$ 60.84
	5201 LAGUNA OAKS DR	11921200010065	\$ 188.62
	9267 LOS TORRES DR	11601860480000	\$ 78.72
	8616 TERRITORIAL WAY	11517900790000	\$ 153.58
	10309 STOECKER WAY	13217200320000	\$ 71.82
	9444 BLDG 019 HARBOUR POINT DR	11921100020001	\$ 169.16
	9518 SHADOWROCK WAY	12710000250000	\$ 37.68
	5201 LAGUNA OAKS DR	11921200030011	\$ 167.80
	5517 TARKENTON CT	13214400020000	\$ 69.20
	9444 BLDG 001 HARBOUR POINT DR	11921100030002	\$ 168.80
	5201 LAGUNA OAKS DR	11921200020021	\$ 175.38
	4900 ELK GROVE BLVD	13217900750000	\$ 15,147.82
	3805 BENEDIX WAY	11911800190000	\$ 74.18
	9487 MANDRAKE CT	12705800540000	\$ 92.40
	9175 PORTO BELLA WAY	12703900340000	\$ 40.08
	9551 DUNKERRIN WAY	11604000470000	\$ 105.20
	5201 LAGUNA OAKS DR	11921200010011	\$ 164.54
	10185 BLOSSOM RIDGE DR	13216000420000	\$ 138.84
	9508 EMERALD PARK DR	12502910120001	\$ 166.44
	9313 TREBBIANO CIR	13409900330000	\$ 163.36
	5512 HIRSCH CIR	13216100430000	\$ 71.78
	8709 BRAY VISTA WAY	12503700620000	\$ 104.98
	9098 LAGUNA MAIN ST	11911100930016	\$ 351.80
	6619 SAO TIAGO WAY	13213000650000	\$ 39.32
	9721 SAGE THRASHER CIR	13205501010000	\$ 24.52
	8849 CADURA CIR	12503500740000	\$ 165.84
	9372 MIKO CIR	12110300400000	\$ 166.26
	7401 GRENFELL CT	11605900740000	\$ 163.02
	5812 ORCHARD HILL WAY	13214500610000	\$ 38.98
	6879 ROMANZO WAY	11608900260000	\$ 51.04
	2404 DINWIDDIE WAY	11914600060000	\$ 208.04

EXHIBIT A
REPORT OF DELINQUENT STORM DRAIN UTILITY CHARGES
AS OF JUNE 1, 2015

CUSTOMER NAME	STREET ADDRESS	APN #	PROPOSED LEVY AMOUNT
	7316 DANBERG WAY	13213300610000	\$ 39.16
	8718 ELK WAY	11601700270000	\$ 136.26
	9439 SEA CLIFF WAY	11920400100000	\$ 26.18
	9205 WOLLASTON WAY	12704000200000	\$ 165.86
	5221 LAKE PLEASANT DR	11711000640000	\$ 40.52
	9638 LITTLE HARBOR WAY	13409000170000	\$ 37.66
	10390 CRISTO WAY	13209800750000	\$ 24.52
	8975 BRAMBLEWOOD WAY	11908800230000	\$ 53.10
	6712 SPRINGRIDGE WAY	11611200260000	\$ 65.64
	8740 WEEPING BIRCH LN	11712001290000	\$ 37.68
	9109 HARROGATE WAY	11605300540000	\$ 53.06
	10393 CRISTO WAY	13209800360000	\$ 24.52
	4917 EFTHEMIA WAY	11907100050000	\$ 37.68
	8786 EL TOREADOR WAY	11601900330000	\$ 167.50
	9067 EL ORO PLAZA DR	12502830530000	\$ 179.96
	9630 TALL PINE CT	13210000740000	\$ 86.82
	4400 HYDRA WAY	11910100120000	\$ 28.06
	3533 E ISLAND CT	11914200820000	\$ 39.56
	10312 STATHOS DR	13209700180000	\$ 179.96
	5401 ROWSER WAY	13214700190000	\$ 26.14
	9511 SCHOOL ST	12502610420000	\$ 39.36
	9344 AIZENBERG CIR	12703310320000	\$ 134.38
	7301 GLADWIN WAY	13213300130000	\$ 37.68
	8901 LAGUNA SPRINGS WAY	11906400930000	\$ 39.12
	5331 SILOUETTE CT	13216500540000	\$ 67.28
	8565 ALISSA WAY	11518600700000	\$ 37.68
	10093 MOSAIC WAY	13208901010000	\$ 52.80
	10239 CANADEO CIR	13217100950000	\$ 103.32
	9024 BERYL CREEK WAY	11905900470000	\$ 39.56
	6204 PINE VISTA WAY	11905500250000	\$ 37.68
	4809 MILLNER WAY	13217300500000	\$ 71.78
	10198 JENNY LYNN WAY	13209100010000	\$ 39.52

EXHIBIT A
REPORT OF DELINQUENT STORM DRAIN UTILITY CHARGES
AS OF JUNE 1, 2015

CUSTOMER NAME	STREET ADDRESS	APN #	PROPOSED LEVY AMOUNT
	9684 GAMAY WAY	13400840300000	\$ 64.14
	8898 AUTUMN GOLD CT	11513500350000	\$ 37.68
	8901 RANCHO GRANDE CT	12702600390000	\$ 303.90
	8960 BERTWIN WAY	11912800110000	\$ 51.20
	9249 BALBOA PARK WAY	12106800420000	\$ 24.53
	5017 LOTUS POND WAY	13216700190000	\$ 106.92
	9350 BENNOEL WAY	11917700200000	\$ 51.04
	5224 OLIVEHURST WAY	11708000390000	\$ 24.52
	5124 MOON LILY WAY	13216400430000	\$ 70.80
	8205 FAULKNER WAY	11612600450000	\$ 39.34
	9959 HAWKVIEW WAY	13210200520000	\$ 70.10
	10001 WINKLE CIR	13220400610000	\$ 67.28
	5450 LAGUNA PARK DR	11906300040000	\$ 27.86
	10247 NICK WAY	13209200290000	\$ 165.76
	9183 MORGAN POINT CT	12105600180000	\$ 37.68
	5020 OCEAN LN	13218601150000	\$ 120.84
	9158 FALCON CREEK CIR	13404400280000	\$ 26.38
	8728 VIA MEDIA WAY	13203500590000	\$ 24.52
	8962 GAFTON CT	13403800440000	\$ 37.68
	8174 CARIBOU PEAK WAY	11608500820000	\$ 51.04
	5101 BENGAL CT	13216700520000	\$ 67.28
	5018 OCEAN LN	13218601160000	\$ 126.58
	9084 ANCESTOR DR	11612000100000	\$ 105.92
	9967 AUTUMN SAGE WAY	13208800760000	\$ 150.56
	10332 BECKLEY WAY	13215800460000	\$ 141.02
	9604 CONDA WAY	13408000260000	\$ 62.76
	9198 GROVE ST	13400830230000	\$ 136.30
	8771 POPPY RIDGE RD	13202900310000	\$ 103.32
	10007 AUTUMN SAGE WAY	13208800860000	\$ 166.36
	9483 RHONE VALLEY WAY	13408900390000	\$ 64.34
	5616 MURRELL ST	11912700030000	\$ 160.28
	9808 MOUNTAIN VISTA CIR	13215100660000	\$ 26.56

EXHIBIT A
REPORT OF DELINQUENT STORM DRAIN UTILITY CHARGES
AS OF JUNE 1, 2015

CUSTOMER NAME	STREET ADDRESS	APN #	PROPOSED LEVY AMOUNT
	10073 RHONE RIVER DR	13409500840000	\$ 37.68
	8679 ADAMSTOWN WAY	11517900090000	\$ 172.54
	9862 SHEFFIELD WAY	13219400400000	\$ 67.28
	9382 MAINLINE DR	13407500330000	\$ 39.80
	7000 PLUME WAY	11604300280000	\$ 121.12
	6830 ELVORA WAY	13217800080000	\$ 451.28
	5100 LADY DI WAY	11912900290000	\$ 39.18
	9502 LITTLE RAPIDS WAY	11609800540000	\$ 37.68
	9243 SUMMER TEA WAY	12704900140000	\$ 51.04
	9782 PARTINGTON CIR	13220100460000	\$ 38.68
	5331 JILSON WAY	13215700210000	\$ 71.78
	4105 VENICE CT	11910900060000	\$ 220.04
	7033 VERDURE WAY	11603700680000	\$ 39.76
	5217 JILSON WAY	13215800690000	\$ 139.96
	10070 WINKLE CIR	13220200270000	\$ 660.10
	10160 BRIAN KELLY WAY	13213500430000	\$ 263.54
	7100 SUTHERLAND WAY	11603600590000	\$ 53.24
	9432 VIRIDIAN WAY	13407800780000	\$ 51.04
	8956 EVA AVE	12501430100000	\$ 37.68
	8964 E VALLEY DR	13406801180000	\$ 24.53
	4816 STORY WAY	11908100470000	\$ 36.46
	6025 BELFIELD CIR	11911500790000	\$ 39.28
	8663 SUMERLIN CT	11602320310000	\$ 104.76
	8617 RUBIA DR	12102500140000	\$ 64.56
	9508 SARA ST	12501630030000	\$ 24.52
	8453 CEONOTHUS CT	11515300170000	\$ 24.52
	9370 LOS TORRES DR	11602320090000	\$ 167.88
	9119 ELKMONT WAY	13406200280000	\$ 15,434.64
	6426 RIO DE ONAR WAY	13218200090000	\$ 67.28
	9766 SUN KOSI WAY	13205600160000	\$ 51.04
	9502 E PARK DR	12705600120000	\$ 168.30
	2001 YARNELL WAY	11918900390000	\$ 42.78

EXHIBIT A
REPORT OF DELINQUENT STORM DRAIN UTILITY CHARGES
AS OF JUNE 1, 2015

CUSTOMER NAME	STREET ADDRESS	APN #	PROPOSED LEVY AMOUNT
	10328 STATHOS DR	13209700220000	\$ 37.68
	10253 SHOECH WAY	13216200180000	\$ 70.80
	3137 SHELTER COVE LN	13203900070000	\$ 105.20
	9973 STONE OAK WAY	13404800430000	\$ 37.68
	8949 HARVEST HILL WAY	12106000110000	\$ 167.70
	8283 BRANCHOAK CT	11610600070000	\$ 24.52
	9957 ALBACORE WAY	13220400010000	\$ 67.28
	2316 MCKEON CT	13206400130000	\$ 37.68
	2605 BUCKMINSTER DR	11917000420000	\$ 59.30
	10080 DAMIAN CT	13407000600000	\$ 26.18
	9740 MIKETO WAY	13219100460000	\$ 362.00
	8600 ZIRCON CREST CT	11602900250000	\$ 24.52
	5500 BLUE SAPPHIRE WAY	11910600400000	\$ 170.40
	4929 CHAMBERLIN CIR	13216000710000	\$ 51.04
	9269 CHAROLAIS WAY	13409700030000	\$ 64.64
	8787 BOYSENBERRY WAY	11515700120000	\$ 39.56
	7227 OVAR CT	13212400700000	\$ 140.70
	9358 FASSETT WAY	11911900370000	\$ 119.70
	10117 ANNIE ST	13216600710000	\$ 67.28
	4501 SHENANGO WAY	11910300700000	\$ 107.00
	9656 MARYNISSEN WAY	13218000600000	\$ 25.82
	9333 EMILY ST	11601430030000	\$ 39.56
	9169 CAMDEN LAKE WAY	11605100580000	\$ 24.52
	5345 JADE CREEK WAY	11910600730000	\$ 166.90
	8106 SUAREZ WAY	13220000340000	\$ 70.80
	8816 SHELDON CREEK DR	11609500050000	\$ 166.50
	5413 ELK HOLLOW CT	11712900150000	\$ 24.52
	10124 FRANK GREG WAY	13209400140000	\$ 40.26
	5411 SILVER POPLAR LN	11712000480000	\$ 139.70
	5500 ADOBE SPRING WAY	11911200380000	\$ 39.56
	8816 BARN OWL CT	11514800420000	\$ 40.72
	7555 CHATSWORTH CIR	13219600020000	\$ 67.28

EXHIBIT A
REPORT OF DELINQUENT STORM DRAIN UTILITY CHARGES
AS OF JUNE 1, 2015

CUSTOMER NAME	STREET ADDRESS	APN #	PROPOSED LEVY AMOUNT
	8841 MINNIE CIR	12504310170000	\$ 24.52
	8947 MANDALAY WAY	11607200410000	\$ 24.52
	5705 FOXVIEW WAY	13213600030000	\$ 100.68
	9304 ELK GROVE BLVD	13401101320000	\$ 753.66
	10441 FOSSIL WAY	13222200110000	\$ 36.14
	9761 MCKENNA DR	13213100200000	\$ 51.04
	10153 CLAIRINA WAY	13213500300000	\$ 136.76
	9322 SOARING OAKS DR	11605600070000	\$ 92.16
	7601 BRABHAM WAY	11612200680000	\$ 168.44
	6020 LAGUNA VALE WAY	11907700180000	\$ 24.52
	3401 BABSON DR	11915000780000	\$ 50.92
	8883 SHARKEY AVE	12500930190000	\$ 39.32
	4520 ELWELL CT	11910200690000	\$ 51.04
	8976 GRANT LINE RD	12700901020000	\$ 2,162.72
	4609 FREITAG WAY	11919800210000	\$ 39.12
	6201 PURPLE FINCH CT	13210001030000	\$ 166.48
	8012 SPIESS CT	13220900470000	\$ 55.52
	8878 WHEELTON RD	11615200270000	\$ 37.68
	8558 CASTLEHAVEN CT	11614600180000	\$ 176.22
	5100 MCLEAN DR	13216600850000	\$ 67.28
	8472 MCGRAY WAY	11516100350000	\$ 136.60
	9450 CALVINE RD	12101800070000	\$ 180.66
	9117 SANTORINI DR	11910100060000	\$ 164.12
	9470 MOURVERDE CT	13408900580000	\$ 168.30
	8560 MYSTRAS CIR	11514700690000	\$ 42.78
	9093 WILLOWBERRY WAY	11613200640000	\$ 37.68
	8882 SPRINGHURST DR	11607100090000	\$ 24.53
	10067 TEDDINGTON WAY	13407200470000	\$ 92.64
	5313 WHITE LOTUS WAY	13216500290000	\$ 352.06
	9838 TARZO WAY	13207401090000	\$ 166.76
	8539 NARCISSUS CT	11813000660000	\$ 149.34
	10021 WILD ORCHID WAY	13216400060000	\$ 461.06

EXHIBIT A
REPORT OF DELINQUENT STORM DRAIN UTILITY CHARGES
AS OF JUNE 1, 2015

CUSTOMER NAME	STREET ADDRESS	APN #	PROPOSED LEVY AMOUNT
	9110 UNION PARK WAY	13406300650000	\$ 5,398.44
	5518 TAMARINDO LN	11712001000000	\$ 39.76
	9248 WHITTEMORE DR	12704000320000	\$ 24.53
	4804 MILLNER WAY	13217300260000	\$ 71.20
	2325 AVOCET CT	13205900630000	\$ 90.90
	4922 OCEAN LN	13218601290000	\$ 90.90
	9308 AIZENBERG CIR	12703310500000	\$ 37.68
	6937 MARCH WAY	11603700200000	\$ 79.28
	9885 CASTELLI WAY	13207600750000	\$ 24.53
	9941 DOVE SHELL WAY	13220600510000	\$ 67.28
	6100 ORCHARD HILL WAY	13209900500000	\$ 151.52
	9263 LOUIS ST	12709800670000	\$ 140.31
	10185 PORTO MONIZ WAY	13215500070000	\$ 77.06
	9221 CHIANTI WAY	13403020030000	\$ 55.66
	8584 CANYON BROOK WAY	11513300140000	\$ 51.04
	9091 DEVON CREST WAY	12107300300000	\$ 37.68
	10319 SHOECH WAY	13217000420000	\$ 394.74
	5109 OCEAN LN	13218600650000	\$ 395.00
	9520 STONE SPRINGS DR	12705400120000	\$ 132.20
	8910 IMRAY WAY	11615201280000	\$ 39.18
	4817 ICE AGE WAY	13222800480000	\$ 67.28
	9007 ELK GROVE FLORIN RD	12700200010000	\$ 123.26
	9348 MAPLEVIEW WAY	11605700270000	\$ 90.46
	8656 WHITE PEACOCK WAY	11609600110000	\$ 39.74
	6204 CASTRO VERDE WAY	13218200220000	\$ 364.00
	2417 DINWIDDIE WAY	11914600630000	\$ 27.64
	8728 ELK RIDGE WAY	12503300510000	\$ 24.52
	8230 ADELBERT WAY	11515900070000	\$ 24.52
	7419 CHICKSAW CT	13220700150000	\$ 71.20
	9192 NEW ERA CT	11610900260000	\$ 39.32
	5920 LIVORNO WAY	13214100420000	\$ 39.76
	10181 CLAIRINA WAY	13213500270000	\$ 24.52

EXHIBIT A
REPORT OF DELINQUENT STORM DRAIN UTILITY CHARGES
AS OF JUNE 1, 2015

CUSTOMER NAME	STREET ADDRESS	APN #	PROPOSED LEVY AMOUNT
	8273 BULL MOUNTAIN CIR	11608500280000	\$ 64.64
	8300 SUNDANCE LN	11518400110000	\$ 24.53
	8950 ALPS CT	11610700280000	\$ 37.68
	9421 WINDRIFT LN	11915500030000	\$ 39.58
	5809 ELK SPRING WAY	11912700420000	\$ 39.33
	9514 SOARING OAKS DR	11605800370000	\$ 24.53
	9801 PETERS RANCH WAY	13211400290000	\$ 26.96
	9411 SECRETARIAT LN	12709100170000	\$ 24.52
	8625 ORISON CT	12109000210000	\$ 25.54
	8842 CALVINE RD	11520100080000	\$ 313.12
	9741 MCKENNA DR	13213100240000	\$ 64.64
	2928 ATTERBURY WAY	11916000300000	\$ 90.36
	7021 SEASONS DR	116038000910000	\$ 51.04
	9536 S COAST LN	11609300520000	\$ 89.76
	7316 SALTGRASS WAY	11607600020000	\$ 94.72
	10038 VAN BROCKLIN WAY	13211200920000	\$ 270.12
	9358 CEDARVIEW WAY	11913300010000	\$ 26.14
	9558 EMERALD PARK DR	12502330060000	\$ 90.34
	9866 TARZO WAY	13207401020000	\$ 87.22
	6912 ELVORA WAY	13215400020000	\$ 227.48
	4944 GOLF COURSE CIR	11920000240000	\$ 157.66
	5520 DEEPALE WAY	11711100050000	\$ 83.68
	9030 LAGUNA SPRINGS WAY	11906300590000	\$ 24.52
	10284 IRON ROCK WAY	13406300470000	\$ 273.12
	9493 WHITHORN CT	11904400650000	\$ 78.30
	5214 LAGUNA CREST WAY	11913100130000	\$ 79.10
	6100 BELFIELD CIR	11911600160000	\$ 80.00
	6905 SALEWSKY CT	13213800470000	\$ 77.52
	8457 MOCKENHAUPT CT	11514300140000	\$ 75.46
	8488 POPPY RIDGE RD	13202900160000	\$ 26.14
	5709 COALDALE CT	11912700190000	\$ 51.04
	9626 IRIS MEADOW WAY	13208200200000	\$ 113.06

EXHIBIT A
REPORT OF DELINQUENT STORM DRAIN UTILITY CHARGES
AS OF JUNE 1, 2015

CUSTOMER NAME	STREET ADDRESS	APN #	PROPOSED LEVY AMOUNT
	8866 WHEELTON RD	1161520030000	\$ 37.68
	9278 PORTO VISTA CT	1270380043000	\$ 37.68
	9152 DEVON CREST WAY	1210650046000	\$ 146.32
	5010 OCEAN LN	1321860119000	\$ 37.68
	5100 WELSH WAY	1321050083000	\$ 64.86
	8767 CROCUS CT	1151320067000	\$ 67.08
	5717 LAWNVIEW WAY	1190910040000	\$ 67.29
	8731 WHITE PEACOCK WAY	1161070037000	\$ 68.63
	9763 DENALI CIR	1322000040000	\$ 72.14
	6513 BLUE ROCK CT	1191400007000	\$ 40.98
	9642 EISENBEISZ ST	1340083016000	\$ 74.21
	10237 STATHOS DR	1320940003000	\$ 83.10
	7208 TAVIRA CT	1321260062000	\$ 65.50
	8770 CALVINE RD	1150180020000	\$ 65.50
	9304 NESTANI WAY	1191710026000	\$ 65.94
	9521 CRYSTAL BAY LN	1191950053000	\$ 66.40
	4745 CLEARY CIR	1321390031000	\$ 62.60
	9394 BRENTON CT	1270660002000	\$ 65.72
	9461 MEREOK CIR	1161040008000	\$ 94.44
	9372 BOWMONT WAY	1160550064000	\$ 74.42
	4825 CROWN BENCH CIR	1321800064000	\$ 207.58
	9144 HARROGATE WAY	1160530068000	\$ 226.53
	4312 CORNFIELD WAY	1190950030000	\$ 87.78
	9388 LUFKIN WAY	1191220078000	\$ 125.80
	8715 ADAMSTOWN WAY	1151790018000	\$ 24.52
	6324 PALLAZZO WAY	1320810041000	\$ 60.16
	10256 SHOECH WAY	1321620015000	\$ 158.92
	8843 ADUR RD	1161520134000	\$ 58.16
	10419 CANADEO CIR	1321770044000	\$ 135.70
	7513 CORDIALLY WAY	1321920032000	\$ 196.80
	9405 EMERALD VISTA DR	1160290055000	\$ 50.36
	9636 FLAME TOKAY WAY	1340920010000	\$ 51.46

EXHIBIT A
REPORT OF DELINQUENT STORM DRAIN UTILITY CHARGES
AS OF JUNE 1, 2015

CUSTOMER NAME	STREET ADDRESS	APN #	PROPOSED LEVY AMOUNT
	10293 BECKLEY WAY	13216200760000	\$ 135.76
	9119 GENERATIONS DR	11610900490000	\$ 64.58
	9825 LUCCA WAY	13212000600000	\$ 74.02
	9334 FASSETT WAY	11912300940000	\$ 50.81
	7044 PLUME WAY	11604300390000	\$ 51.02
	8886 AUTUMN GOLD CT	11513500320000	\$ 51.46
	2029 YARNELL WAY	11918900320000	\$ 83.44
	9012 PASO ROBLES WAY	11909401040000	\$ 47.30
	9678 JAN MARIE WAY	13404700330000	\$ 23.36
	9275 LOUIS ST	12709800700000	\$ 46.64
	9843 TARZO WAY	13207400670000	\$ 40.30
	8414 DANDELION DR	11518300190000	\$ 44.22
	6430 LAGUNA MIRAGE LN	11916201440000	\$ 43.36
	9428 CEDARVIEW WAY	11913300190000	\$ 41.16
	5101 SURREYGLEN WAY	11905900110000	\$ 42.04
	9329 LUJAN DR	11601600290000	\$ 63.06
	6717 CAPREZZO WAY	13208000460000	\$ 40.80
	6301 LIVORNO WAY	13212000290000	\$ 54.06
	3613 GLACIER PARK WAY	11914800620000	\$ 30.94
	9138 HAVERTOWN CT	11911700010000	\$ 32.67
	5512 TAMARINDO LN	11712000970000	\$ 35.44
	9849 PETERS RANCH WAY	13211400380000	\$ 33.10
	8942 WHITE STAR WAY	11911000820000	\$ 32.02
	9617 FLAME TOKAY WAY	13409200210000	\$ 30.74
	2404 SHOREBIRD WAY	13205900030000	\$ 35.02
	10186 CLAIRINA WAY	13213500220000	\$ 30.74
	8420 TRAGUS WAY	11518500530000	\$ 58.56
	9362 WINDING RIVER WAY	12705400400000	\$ 29.66
	9540 PORTSIDE LN	11915600350000	\$ 27.95

CERTIFICATION
ELK GROVE CITY COUNCIL RESOLUTION NO. 2015-161

STATE OF CALIFORNIA)
COUNTY OF SACRAMENTO) ss
CITY OF ELK GROVE)


I, Jason Lindgren, City Clerk of the City of Elk Grove, California, do hereby certify that the foregoing resolution was duly introduced, approved, and adopted by the City Council of the City of Elk Grove at a regular meeting of said Council held on July 22, 2015 by the following vote:

AYES : **COUNCILMEMBERS:** *Davis, Hume, Detrick, Ly, Suen*

NOES: **COUNCILMEMBERS:** *None*

ABSTAIN : **COUNCILMEMBERS:** *None*

ABSENT: **COUNCILMEMBERS:** *None*



Jason Lindgren, City Clerk
City of Elk Grove, California